



43. Hungaria Cup

Date and venue:

16th - 20th August 2018. Tapolca and its environs

Organiser

Postás Sport Club - Orienteering section,
Tapolca Army Sport Club,
TÁJREND SE

Sponsors

Szalay László,
Dobó Zoltán,
Dr. Holló József
Monspart Sarolta
Bugár József,

Chairman of the Board at the Budapest Forestry Ltd.
Mayor of Tapolca town
ret. General, government protocol chief
orienteering world champion
President of the Hungarian Orienteering Federation

Welcome

We offer a heartfelt welcome to the more than one thousand competitors who have entered the 43rd Hungaria Cup from 23 countries on 3 continents.

The Hungaria Cup was established in the 1960's as the continuation of the Balaton Cup, then an established competition. The first 5-day event was organised in 1967 at Farkasgyepű, followed by many others taking place in a variety of locations all over the country.

After the 5-day events in 1999 and 2003, this year the Tapolca basin and the mountains surrounding it offer a welcome to the event and its competitors for the third time. Although the area is well known, we managed to find a relatively new and unknown, as well as interesting corner for this event. The Véndek Mountain is rich in ground detail and many of its semi-open areas have never been used for orienteering before, providing new experiences to every competitor.

Those competitors that have entered the Tapolca town sprint event on the 3rd day, will visit all the prettiest parts of this pleasant country town. This might entice many competitors to explore the most interesting sights after their run.

The last two days are already known to local competitors, but it should offer a special treat with hard technical terrain to all those who take part. None of the competition days are far from Tapolca, the Assembly areas are all within 10 kilometres from the town centre.

The organisers are offering you an unforgettable orienteering holiday. May we draw your attention to the special programs available during the event days, to the proximity of Lake Balaton and the many other attractions of the Tapolca Basin and the holiday area round the lake.

The Tapolca Festival Events are being organised to coincide with the orienteering event, including Wine Week, which has many special programs to delight you. The daily result ceremonies will form part of the Tapolca Festival, and will be organised in the centre of the town where traffic will be stopped. On the stage, there will be special programs for both adults and children, famous stars will appear in the several concerts on the program. The special events will include a handicraft and artisan's fair, gastro and wine street, play park and stew cooking competition. Folk artists, handicraftsmen and women, industrial artists, small producers and others will introduce their crafts, produce and product to the audience. Other attractions, which shouldn't be missed, include the Tapolca Cave lakes, the Mill-pond and the Saint Anthony Wine Museum. Further afield there are several sights which deserve a visit, including the towns of Keszthely, Hévíz, Sümeg and especially the cool waters of the Balaton.



The Organising Team wishes everybody good runs and a successful and happy orienteering holiday!

Commercial Sponsors



Budapesti Erdőgazdaság Zrt.



Tapolca város Önkormányzata



3R Technológiák Kft

EU Építő-Alpin Kft.

Budapesti Erdőgazdaság Zrt. Uzsai Erdészete

Tomcsányi Autóház Kft, Tapolca

Stimmel Kft. Tapolca

Tool-Temp Hungária Kft.

Balaton Elektronika Kft. Tapolca

Tapolca Városgazdálkodási Kft.

Borbély Családi Pincészet

Kometa'99 Zrt. Kaposvár

DM-Drogerie Markt Kft. Tapolca

Organising Team

Chairman	Horváth György
Deputies	Domán Gábor, Sőtér János
Secretary	Józsa Dominika, Schell Antal
Maps and planning	Sőtér János
Control placing and collection	Less Áron
Treasurer	Gösswein Judit
Office	Riczel Zsuzsanna
Accommodation	Domán Gábor
Start	Olajos Ferenc
Finish	Herter László
Parking	Rédl Gábor dr.
SportIdent	Riczel Zsuzsanna, Józsa Gábor
Online results	Nemesházi László
Result ceremonies	Korik Vera
Speaker	Ács Gábor
Creche	Domán Fruzsina
Children's event	Korik Andrea
Marketing	Galló Sándor
TrailO	Mihácz Zoltán
Mobile-O	Szlávik Zoltán dr.
Night event	Sőtér Márton

	Planner	Controller
Day 1.	Sőtér János	Tüskés György
Day 2.	Sőtér János	Oszlovics Ádám
Day 3.	Molnár Péter	Szabó András
Day 4.	Kisvölcsy Ákos	Molnár Péter
Day 5.	Somlay Gábor	Vajda László

Program

Wednesday, 15th August	10.00 – 21.00	Registration at the Event Centre
	11.00-	onwards camping is open
	11.00 – 19.00	Training event
		Tapolca Wine Week events
	18.00	Retro Voice concert
	21.00	Bagossy Brothers Company concert
Thursday, 16th August	10.00	Day 1 Base time, HC Middle Distance Event
	14.00	PreO event
		Tapolca Wine Week events
	18.00	Day 1 Results Ceremony
	19.00	Tapolca Wine Week events
	21.00	Kelemen Kabátban concert
Friday, 17th August	23.00	DJ
	10.00	Day 2 Base time, HC Long Distance Event
	14.00	PreO event
		Tapolca Wine Week events
	18.00	Day 2 Results Ceremony
	18.30	Postás Józsi concert
	21.00	Night event
	21.00	Ocho Macho concert
Saturday, 18th August	23.00	Domján Tamás concert
	10.00	Day 3 Base time, HC Sprint Event
	13.00 – 16.00	Mobile-O event
	14.00	TempO event
		Tapolca Wine Week events
	18.00	Day 3 Results Ceremony
	19.00	Szabyest concert
	21.00	Mystery Gang concert
Sunday, 19th August	23.00	Domján Tamás concert
	10.00	Day 4 Base time, HC Long Distance Event
	13.00	Galambos Ferenc magician at Assembly
	14.00	PreO event
		Tapolca Wine Week events
	18.00	Day 4 Results Ceremony
	18.30	Rock-Inger concert
	21.00	Ossian concert
Monday, 20th August	23.00	DJ
	10.00	Day 5 Base time, HC Shortened Long Distance Event
	13.00	Hungária Cup overall Result Ceremony
		Tapolca Wine Week events
	19.00	Palmetta concert
	21.00	Fireworks
	21.30	Sajcz Gábor on the harmonica

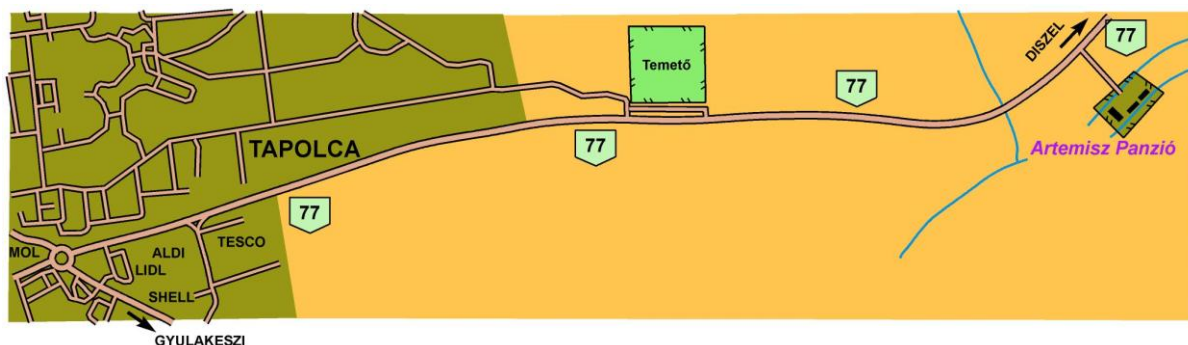
FINAL DETAILS

Event Centre

Tapolca, Artemisz panzió

Address: 8297 [Tapolca](#) , Diszel, Vadászház 179.

GPS: [46.883657131208](#) | [17.487144470237](#)



On days 1, 2 4 and 5 the Event Centre is at the FINISH area of the competition.

On Day 3 the Event Centre is at the Csermák József Event Hall, Tapolca, Alkotmány str. 7.

Event Centre's telephone number: +36-20/949-4378

Registration

On Wednesday, 15th August, between 10.00 - 21.00 hours at the Artemisz Panzio.

On days 1, 2, 4 and 5, at the Finish area at the event and on Day 3 at the Event Hall between 9.00 – 11.00.

At Registration you will receive your race numbers, hired SI cards, arm bands and parking permits.

We will check the receipt of your entry and other fees, and any shortfalls will have to be paid in cash. You may pay in Euros at an exchange rate of 310Ft to the Euro.

Parking fees:	cars	300Ft per day, 1000Ft for 4 days
	bus	1500Ft per day, 6000Ft for 4 days

Any new entries or alterations have to be taken to another table. With the exception of the Open Classes, all other new entries can only be accepted subject to empty slots in the start list.

Camping – armbands

The campsite can only be entered with the **yellow** armband.

The campsite will be open between 11am on Wednesday, 15th August and 10am on Tuesday, 21st August.

Various discounts can be accessed by the wearing of **red** armbands.

Non-competitors can purchase a **red** armband for 500Ft to take advantage of the discounts.

Transport

There is no centrally organised transport to the events, but the organising team will endeavour to solve any individual requests.

Training Event

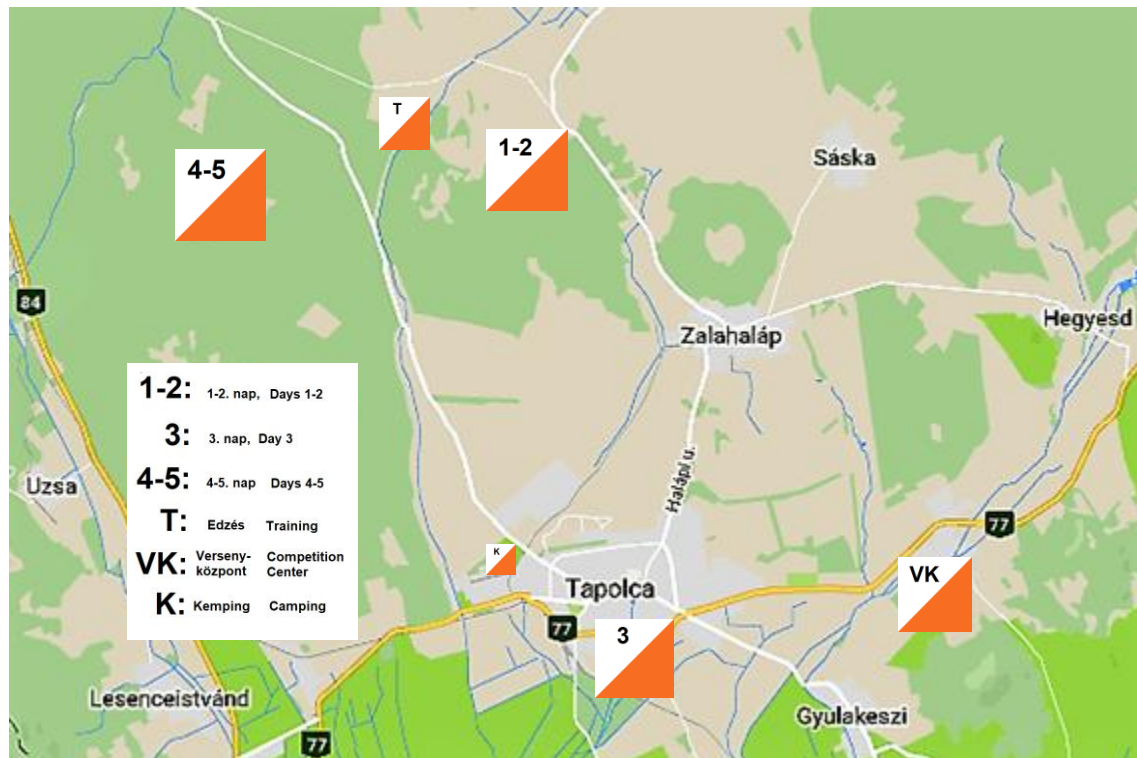
On the 15th August, between the hours of 10.00 - 18.00 there will be control flags placed in the terrain of the training event. At Registration you may purchase a training map with control points printed on for 500 Ft. The training area is situated on the Ódörögd-Sümeg road and parking will be at km marker 2.

Event locations

Days 1-2: near the crossroad between Ódörögd – Újdörögd (46.941727, 17.424443)

Day 3: Tapolca, Csermák József Event Hall: Alkotmány str. 7

Days 4-5: 3.5km down on a forestry road, junction of which is on the road between Tapolca-Sümeg at 46.945838, 17.372652. Follow the signs from there to the Finish area! To avoid accidents, please keep to a maximum speed of 20km/hr!



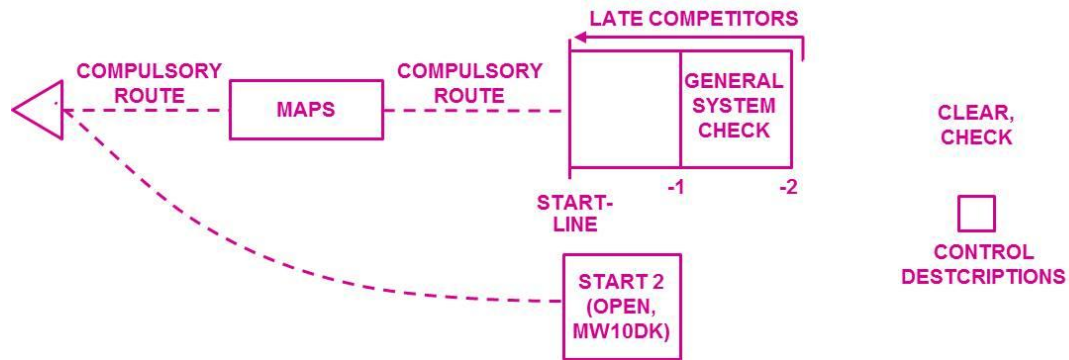
Base time: 10.00 am on all race days.

Race numbers: received at Registration, please wear it in a high visibility place on your kit!

Competitors in the Open classes (Open beginner(OB), Open technical short (OAShort), Open technical long (OALong), and M10DK, W10DK) will not receive race numbers.

Starting system

From Day 1-Day 4:



Clear SI box, check SI box:

outside of the start box.

Loose description sheets:

outside of the start box.

Entry into the start box:

at -2 min.

Late competitors:

can use the extra start lane accompanied by organisers.

Maps:

after start, along the compulsory route to the maps.

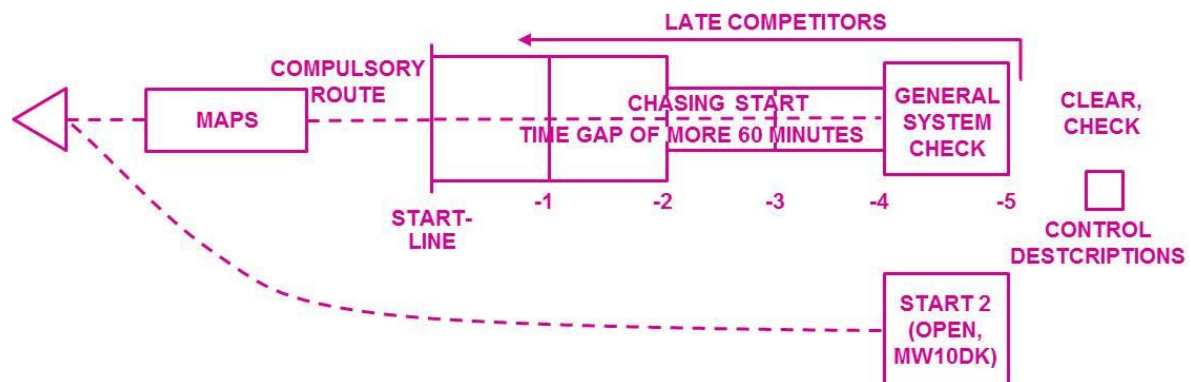
Open competitors:

Extra start lane for entry into start box

Start at any time (0 – 150 min) by using the Start SI box.

maps before starting.

On Day 5: chasing start



Clear SI box, check SI box:

outside of the start box.

Loose description sheets:

outside of the start box.

Entry into the start box:

at -5 min.

Two start lanes:

one for chasing starters, the other for starters at minute intervals.

Late competitors:

can use the extra start lane accompanied by organisers.

Maps:

after start, along the compulsory route to the maps.

Open competitors:

Extra start lane for entry into start box

Start at any time (0 – 150 min) by using the Start SI box.

maps before starting.

Open classes

- In Open classes there is no fixed start time. Competitors can start any time between Base time and 150min.
- There is no race number, you will have to bring the ticket received at Registration.
- You will have your own dedicated start lane (together with M10DK, W10DK classes).
- Your start time will be when you touch the Start box on the start line.
- There will be no result ceremony for the Open classes, but we will publish the results.

M10DK, W10DK classes

- These classes are considered Open classes, so competitors will have no fixed start time and can start any time between Base time and 150min.
- There is no race number, you will have to bring the ticket received at Registration.
- The competitor and the accompanying adult will receive only 1 map between them.
- You will have your own dedicated start lane (together with the other Open classes).
- Your start time will be when you touch the Start box on the start line.
- There will be no result ceremony for the Open classes, but we will publish the results.
- On Day 3 there will be no tapes on your course.

Course description sheets

Course description sheets will be printed on the map.

Loose sheets will be available before the start box.

Control points in the terrain

Stand, orange-white flag, SI box, pin punch.

Control punching

The event uses the Sport Ident electronic punching system.

The touchless capability of the SI boxes will **NOT** be activated.

Finish

- **Drinks:** all finishers will receive mineral water
- **Maps:** we trust all competitors will not show their map to those who are yet to start
- **Continuous results:** In the Finish there will be a projector screen showing running results. There will be result accessible on WiFi.
- **The final results** will be printed and displayed in the Finish area and later in the Campsite and the Artemisz Panzio.
- **Doctor:** there will be an ambulance in attendance at all competition days in the Finish area. The staff will include a doctor at all times.
- **Showers:** on Days 1, 2, 4 and 5 in the Finish, on Day 3 at the Event Hall.
- **Rubbish disposal:** there will be selective collection of all refuse in the Finish area.
- **Buffet:** on Days 1, 2, 4 and 5 there will be a buffet, serving hot and cold food and drinks, on Day 3 the Event Hall's own café can be used.
- **After each event:** the Finish area must be vacated, no camping is allowed in the Finish areas.

Creche

On all competition days there will be a continuously supervised crèche between 9.30 and 14.30 hours.

Children's competition

On days 1, 2, 4 and 5 there will be a children's competition close to the Finish area between 11.00 – 14.00 hours. There will be no timing and no results published. On finishing every child will receive a small present.

Result ceremonies and prizes

- | | |
|-----------------------------------|--|
| Day winners: | will receive a yellow T-shirt on the first 4 days at result ceremonies on the stage set up at Köztársaság tér in Tapolca, starting at 18.00 hours. |
| Combined results ceremony: | on Day 5 will be held in the Finish area, starting at 13.30 hours. The first three in each class will receive a medal and a prize. |
| Open classes: | will not have a result ceremony, but their results will be published. |

Lost competitors

should contact the Finish on +36-20-949- 4378 as soon as possible. This number is printed on the competitors' race numbers.

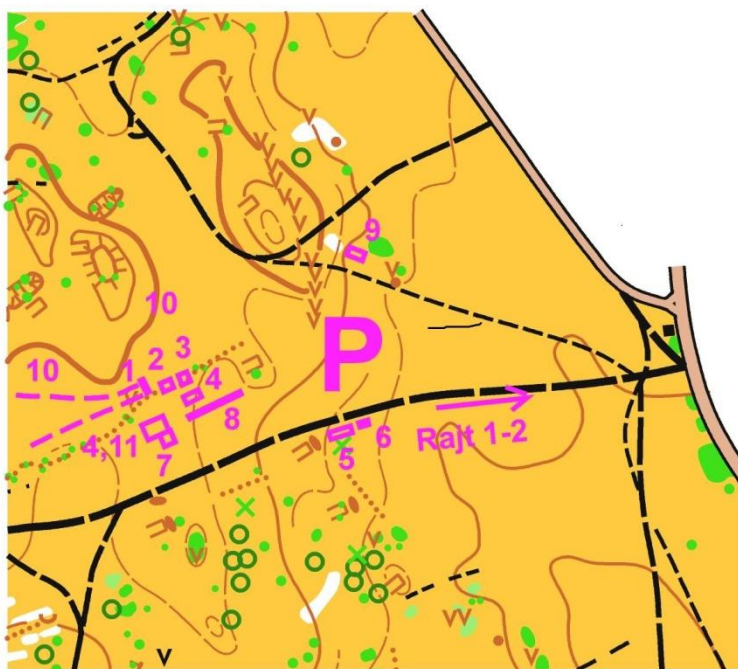
Other information

- Dogs are not allowed in the competition area and will have to be kept on a lead in the Finish area.
- The event takes place in the Balaton Uplands National Park, please keep everything clean and in order!
- In the Finish, Start and Car Park it is forbidden to smoke, use a naked light or to light fires.
- We draw your attention to the Public Information part of this Final Details. There you will be able to find useful information on cultural, health, transport and other services.
- Everybody takes part in this event at their own risk.

DAILY INFORMATION

Day 1. Thursday, 16th August: middle distance event

Event Centre, Finish:	near Ódörögd – Újdörögd junction (46.941727, 17.424443)
Distance from Tapolca:	approx. 8km
Car park – Finish:	100-200 metres
Finish – Start:	650 m, blue-white tape
Map:	1:10 000 /5 m, and 1:7500/5 m (from class MW65 upwards), digitally printed, on pretext waterproof paper, size: A4.
Terrain:	moderately high mountain terrain, 180-250 m above sea level, varied ground features, with occasionally steep sides. Runnable deciduous forest, with large semi-open areas. The path network is poor. The area has active forestry and hunting operations, so typical objects of such activity are also frequent. The whole area is new to orienteering.
Refreshments points:	There are no refreshments points on the courses.
Course time:	90 minutes.
Parking	will be near the road, immediately next to the Finish area.
Parking tickets:	received at Registration should be clearly displayed on the windscreen. Those registering on Day 1 can buy a parking permit at the entrance. In order to avoid too much queuing, please have the exact money ready! Those competitors who have transferred the money for parking, but are only registering on Day 1, can drive in and will receive their parking permit at Registration later.



1. Finish line
2. Download
3. Refreshment
4. Result
5. Toilet
6. Shower
7. Buffet
8. Shops
9. Kindergarten
10. Club tents
11. Registration

The Event Centre and Finish area's layout

Attention! The Finish area is completely open with no tree cover. We suggest you bring and erect your club tent in the designated area to provide some shelter.

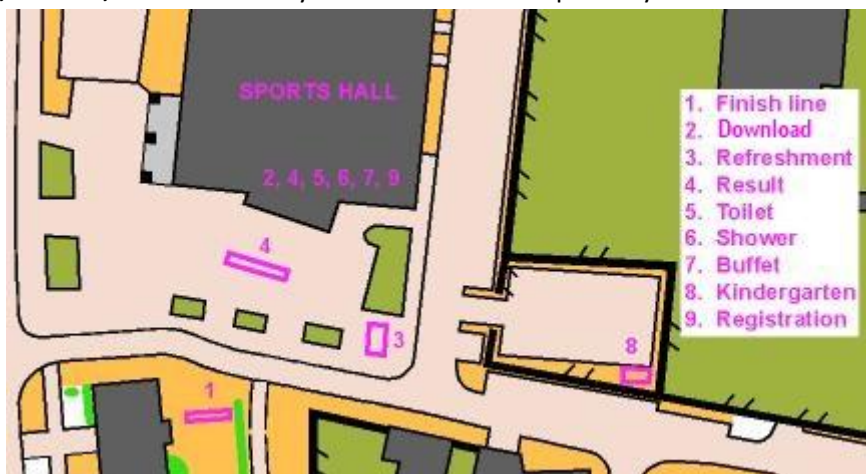
Day 2. Friday, 17th August: long distance event

Event Centre, Finish:	same as described under Day 1
Finish – Start:	200 m, blue-white tapes
Map and terrain:	same as described under Day 1
Car park:	From this day you can only drive into the Car park with a parking permit. If you don't have one, you can purchase one at the entrance.
Drink points:	marked on the maps
Competition time:	180 minutes.

Day 3. Saturday, 18th August: town sprint event

Event Centre (EC):	Tapolca, Csermák József Event Hall: Alkotmány str. 7.
Event Centre - Start:	1200 m/10 m, blue-white tape
Start – Maps:	80 m
Separate Finish for:	M60A - M80A and W55A-W75A categories
Separate Finish - EC:	700 metres
All other classes:	the Finish is 100 metres from the Event Centre.
Map:	1:4.000/2,5 m, digitally printed, on pretex waterproof paper, size: A4. The map was made to ISSOM standard, but there is no 'fight' (421.0) on it. We draw your attention not to cross out of bounds or features drawn with continuous thick lines, as those will result in your disqualification
Terrain:	Downtown Tapolca. Built-up area with courtyards, public alleyways, sometimes high rise estates, in others small family houses. Some parts are tourist areas with many pedestrians and outside terraces, which are over-printed on the map with purple hashing (714.0)! The courses touch road with car traffic, please be careful while crossing them.
Parking:	if possible, everybody should arrive without their cars, as the parking is in the neighbouring streets and is very limited. Some may be a long way from the Event Centre and most are pay parking.
Drink points:	none
Competition time:	60 min.
Buffet, WC:	in the Event Hall.
Children's event:	There will be no on this day
Recommended clothing:	Shorts, T-shirt, training shoes. You may not use studded shoes in the Event Centre or on the streets in Tapolca.

M10D, W10D, M10DK, W10DK: On Day 3 there will be no tapes on your course.



The Event Centre and Finish area's layout

Day 4. Sunday, 19th August: long distance event

This day carries the name of the Budapest Forestry Ltd.

Event Centre finish: 3.5km on a forestry road from the Tapolca-Sümeg road. The entrance (gate) of the forestry road is at: 46.945838, 17.372652. From there follow the signs to the Event Centre-Finish. In order to avoid accidents, **please keep your vehicle's speed to no more than 20km/hour!**

Distance from Tapolca: approx. 12 km.

Car Park – EC: 100-200 m

EC – Start: 800/10 m, blue-white tape

EC finish for categories: M/W 10D, 10DK, 12C, 14C, 15-18C, 21C, Open beginner

All others categories: Finish area 700 metres from the Event Centre in the forest. You will have to follow the white tapes, then the blue-white tapes back to the Event Centre.

Parking for cars: immediately next to the Finish area,

Parking for buses: 700 m from the Finish near the forest Finish

Map: 1:10 000/5 m and 1:7500/5m (from classes MW65), digitally printed, on pretext waterproof paper, size: A4.

Terrain: Runnable deciduous and coniferous forest with large significant trees, occasionally rich in rock formations. The path network is poor. Variable relief, height above the sea at 140 – 240 m. The area has active forestry and hunting operations, so typical objects of such activity are also frequent.

Drink points: At places marked on the map. For courses longer than 7km there will be others near flags at approximately 70% of the course.

Competition time: 180 min.



The Event Centre and Finish area's layout

Day 5. Monday, 20th August: shortened long distance event

Event Centre, Finish: same as described under Day 4
Finish – Start: 600 m, blue-white tapes
car and bus park: same as described under Day 4
Map and terrain: same as described under Day 4
Drink points in places marked on the map.
Competition time: 180 min.
Chasing start:

Start time of the first competitors of the various classes:

0: MW10D, MW12C, MW14C, MW15-18C, MW20, MW75, M80A
10: MW14B, MW16B, MW18B, MW21B, MW21BR, MW21C
20: MW21A, MW21BR, MW35A, MW35BR, MW40A, MW50A
30: MW45BR, MW55A, MW60A, MW65A, MW70A

Those more than 60 minutes behind the leader start at one minute intervals.

Start times:

These will be published on the website in the afternoon of Day 4, as well as at the campsite and at the Artemisz panzió. Please write your start time on your competition number before you enter the start boxes.

Additional Events

Trail-O event

Dates: 16th to 19th August 2018

Organiser: Hungarian Orienteering Federation TrailO committee

Program:

Thursday, 16th August: PreO

Event Centre: near Ódörögd – Újdörögd road junction (46.941727, 17.424443) near the Finish area of the foot-O competition.

Start: in free order between 13:00-15:00 hours

Friday, 17th August: PreO

Start: in free order between 13:00-15:00 hours

Saturday, 18th August: TempO – Hungarian round of the CHIS Cup

Event Centre: Tapolca

Start: in free order between 15:00-17:00 hours

Sunday, 19th August: PreO - Hungarian round of the CHIS Cup

Event Centre: near crossroads on Ódörögd – Újdörögd road (46.941727, 17.424443)

Start: in free order between 13:00-15:00 hours

The Saturday and Sunday events are the Hungarian part of the CHIS Cup (CRO-HUN-ITA-SLO TrailO Cup; <http://www.oktrzin-klub.si/sl/chis.html>)

Classes:

A – for beginners

E – (Open, Para, Junior)

Entry: until 10th August 2018

www.orienteingonline.net

e-mailben: mihacziz@gmail.com

[Or at the event.](#)

[Final details on the Hungaria Cup website.](#)

Night Event

Date: 17th August 2018

Terrain: town park

Event Centre: NE edge of by the roundabout of the road leading to Zalahaláp.

Registration: from 19.30 hours

Start-Finish: follow the white tapes from the Event Centre 200 m.

Courses: 2, 3 and 4 km

Base time: 21.00 hours

Entry: at the Finish of Day 2. between 10.00 – 14.00 hours.

Entry fee: 1500 Ft/person



Mobile-O event

Date:	18 th August 2018. Saturday, from 13:00 continuously, last start at 16:00
Organiser:	Mobile-O team and Hungaria Cup organisation
Start-Finish:	blue-white tape from Event Hall, 1200 m/10 m.
Classes:	women pair, men pair, mixed pair
Planner:	Molnár Péter
Courses:	A course and B course (with winning times of 10-10 minutes). A course: 1.230 m / 9 control points, B course: 1390 m/9 control points
Event formats:	2-person relay
Entry:	until 15 th August 2018. Via the ENTRYLight system (1500 Ft/team); From 13:00 on 18 th August 2018. At the event (2000 Ft/team); Entry details to be provided: team members' names in order of running, Team name, SI numbers.
Prizes:	First 3 of each class will receive a prize. Mobile-O prize giving will be at the Day 3 ceremony for the Hungaria Cup on 18 th August 2018 in the evening. The funniest team name will receive a special prize!
Map:	Tapolca downtown 1:4000

Other:

T-Mobile SIM cards and mobile phones can be borrowed free of charge!

At the event we are using the small event set by Sportident, the team's time starts after the establishment of contact by touching the start box. The second team member will receive the SI chip and it is only the second runner that will have to punch in the finish box.

Everybody takes part in this event at their own risk.

Further information: <https://www.facebook.com/MobilosTajfutas>

Holiday recommendations and Public Information:

TAPOLCA

Tapolca Wine Week

Tapolca Wine Week runs concurrently with the Hungaria Cup. There are several programs available. On the swtage ever day colourful children's and adult prorams, concerts by famous a rtists await you. Folk artists, handicrafts, industrials artists and small farmers will bring their skill and product.

Sightseeing in Tapolca

- Mining reliefs
- Baroque bridge
- Batsányi János poet's birthplace
- Batsányi János statue
- Baumberg Gabriella statue
- **Winemuseum**
- Military memorial park
- Little princess statue
- Mill
- Marton Gallery
- **Big lake (Millpond)**
- Nepomuki Szent János statue
- Calvinist church - Tapolca
- Roman Catholic church of Our Lady
- Saint Martin Roman Catholic church
- Saint George Mountain
- Statue of the Holy Trinity
- Tapolca Pantheon
- **Cave Lake**
- Statue of the gymnast
- Trianon memorial
- **Town Museum**
- Y shaped houses

Bathing, swimming: Tapolcai thermal baths, Hévíz Lake, Balaton

Sightseeing in the area

Balatonederics - Africa Museum

Hévíz Lake

Keszthely: Festetics chateau, Balaton Museum, Doll museum, Georgikon Majormuseum

Monoszló – Hegyestű basalt quarry

Sümeg Castle, Town Museum

Saint George Mountain basalt organs study walk

Szentbékállá limestone pavement and moving rocks

Szigliget Castle

Discounts offered with Red armband at the following places:

- | | |
|--|--|
| • Tapolca Thermal Baths | The discount offered is one that locals enjoy. |
| • Rétes bistro & fröccsterasz , | Fő tér 7., 10% discount, Retró disco evening on 18 th |
| • Gabriella Restaurant | Batsányi J. tér 7. (Lakeside), 10% discount |

Local amenities

Emergency doctor: 8300 Tapolca, Ady E. u. 1-3. Telephone: 06-88/412-104, 06-87/511-083

Emergency pharmacists:

between 16th – 18th August 2018: **Stark patika**, Ady E.u. 8.

From 19th August: **Centrum Patika** Deák F.u.8.

Post Office: Deák F.u.19. on workdays only between 8am – 6pm

Police: Ady E. u. 2. Tel: 87-412-322

Railway Station: Dózsa Gy. u. 7.

Bus Station: Hősök tere 1.

ATM:: Deák F.u.6., Fő tér 1., Juhász Gy.u. (SPAR, Hősök tere 15.

Hősök tere 17. Tel: 87-510-777

Hypermarket: Tesco by route 77, open 6.00-23.00 hours, except on 20th August.