

# CEYOC 2024

**CENTRAL EUROPEAN  
YOUTH ORIENTEERING CUP  
(CEYOC) 2024**



**Bulletin 3**





## **Central European Youth Orienteering Cup (CEYOC) 2024**

### **Bulletin 3**

#### **GENERAL INFORMATION**

Race specific information can be found in the second part of the Bulletin!

#### **DATE AND PLACE**

5-7 April 2024 (Friday – Sunday), Vérteskozma, Hungary (50 km west of Budapest)

#### **PROGRAMME**

Friday	05.04.2024
13:00 – 15:00	Registration
15:00 – 17:00	Relay
Saturday	06.04.2024
10:00 – 14:00	Long Distance race
14:30 – 15:00	Prize-giving ceremony (relay & long)
Sunday	07.04.2024
10:00 – 13:30	Middle Distance race
14:00 – 14:30	Prize-giving ceremony (middle)

## ORGANISERS

Tabáni Spartacus SKE

e-mail: [tabanispartacus@gmail.com](mailto:tabanispartacus@gmail.com)

Event director	Ádám Lengyel
Assistant Event director	Tamás Dézsi
Arena, logistics	István Bujdosó
Secretary	Luca Németh
IT	Sándor Ambrus, Gábor Józsa
Courses	Miklós Forrai & Gábor Forrai (Relay), Dávid Peregi (Long), Péter Györgyi (Middle)
Maps	Zoltán Dénes, János Spiegl

## EVENT CONTROLLERS

Controller	Péter Molnár & András Szabó (Hungary)
CEOC coordinator	Dušan Vystavěl (Czechia)

## CLASSES, ENTRY REGULATIONS

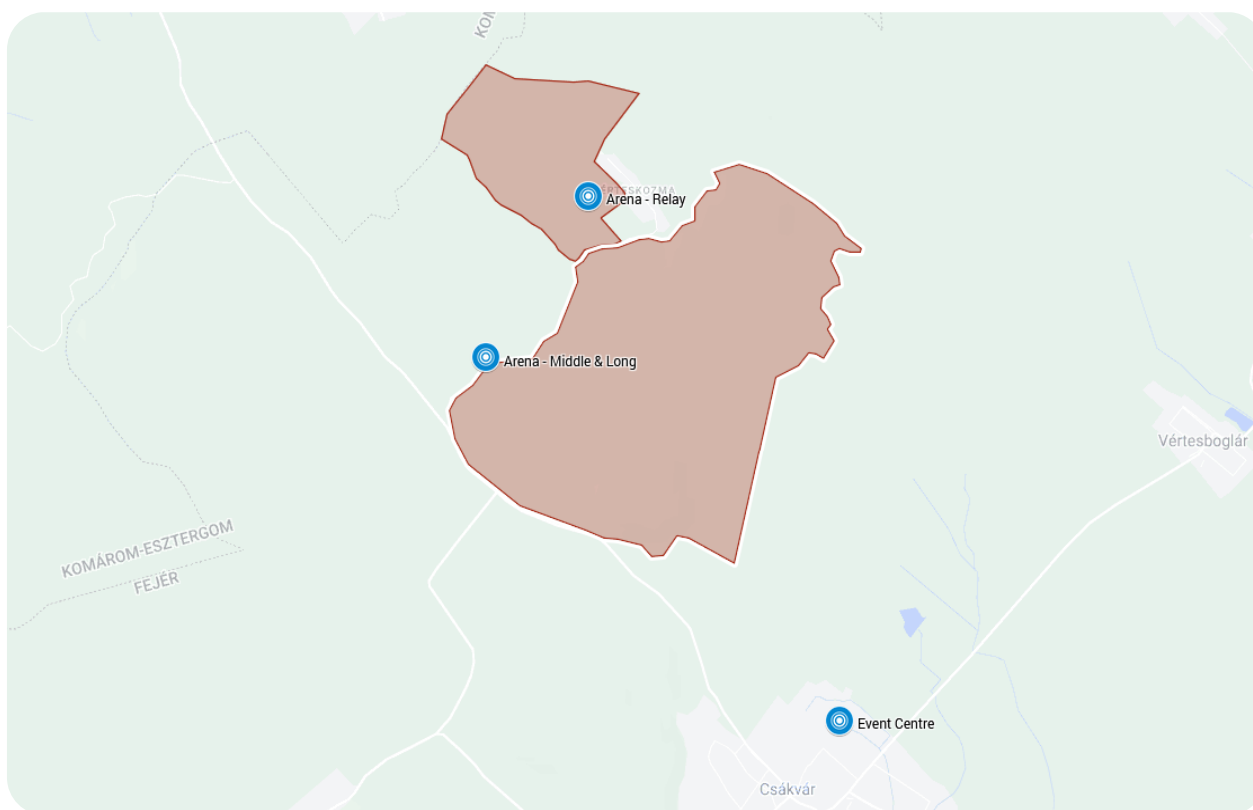
W/M 16 - girls and boys born 2008 or later

W/M 18 - girls and boys born 2006 or later

According to the CEOC decision, the CEYOC will be organised in the "open format". It means that it is not necessary to be a part of the national team to participate in CEYOC classes. If you were born in 2006 or later you can take part in the competition.

## OVERVIEW MAP

Click on the map below for more details.



## EMBARGOED AREAS

The EOC 2024 embargoed areas are valid also for CEYOC 2024. According to the IOF Competition rules (§ 26.5), embargoed areas are forbidden for all potential EOC 2024 and CEYOC 2024 athletes, team officials and other persons, who, through knowledge of the terrain, may influence the results of the competitions. All embargoed areas are strict embargo.

Direct link to detailed map of the embargoed areas: [LINK](#)

## PUNCHING SYSTEM

SPORTident Air+ punching system will be used. Air+ chips may be rented from the organiser for 3 EUR / runner / day. Please note that it is still possible to use your classic SPORTident chip.

## BIB NUMBER

It is compulsory to wear a bib number not only for the relay but also for the individual races. These will be distributed to the teams by registration.

## MAP PRINT

Maps will be printed with digital technology on waterproof (pretex) paper.

## LIVE RESULTS

You can follow the results on [live.mtfsz.hu](https://live.mtfsz.hu) (needs internet connection), and there will be TV screens in the arena showing live results as well.

## PRIZES

Best 6 runners and best 3 relays in each class will be awarded. The best 3 teams will also be awarded according to the points received throughout the competition.

## TRANSPORT

Organisers do not provide any transport during the CEYOC.

## TRAINING

A sprint competition will be organised in Tatabánya on 4th April 2024 afternoon. More information: [http://adatbank.mtfsz.hu/en/esemeny/show/esemeny\\_id/8230](http://adatbank.mtfsz.hu/en/esemeny/show/esemeny_id/8230)

The EOC 2024 training camp will be organised around this time. Those interested in additional trainings, please follow <https://eoc2024.hu/index.php/open-training-camps/>.



## O-LABYRINTH

On Saturday and Sunday, we welcome all participants with a maze orienteering in the arena! Participation is free of charge, with different courses on each day. Everyone is welcome to this special event!

## WASTE

Please:

- Bring your own cup/bottle, so we can give the refreshment in that!
- Take your waste home with you!

## OTHER INFORMATION

- Those not running in CEYOC are welcome to join the accompanying [61th Spring Spartacus Cup!](#)
- The competitions will be organised according to the IOF Competition Rules valid for 2024, and the CEYOC Special Rules.
- There will be a buffet (with warm food) in the finish area on Saturday and Sunday.
- There will be doctor available during all 3 races in the arena.
- Please leave all places in the order and cleanliness as you found them.
- Everyone takes part in the competition on their own risk.
- All participants accept, that photos and videos of them taken during the competition can be published in printed or online media.
- For more information please follow <https://ceyoc.eu/2024/>!

## PARTNERS



## RACE SPECIFIC INFORMATION

### Relay - 05.04.2024

Arena: [47.453597, 18.429451](#)

Parking: Will be next to the main road.  
Please count on walking approximately 600-1000 meters.

Map scale: 1:10 000 / 5 m

Map maker: Zoltán Dénes

Survey: September 2023 – March 2024


Terrain description: Typical mid-mountain, Vértesszőlős hills terrain. The topography is quite detailed, the hill-sides are carved with valleys, steep and rocky in some places. Vegetation is generally well runnable, denser vegetation occurs in more closed forests, but open parts are very well runnable everywhere. The latest map can be found [HERE](#) (from 2014).

Relay team line-ups: The deadline for adding the relay line-ups is April 4th 24:00! Primarily we expect to get the line-ups through the Hungarian entry system <https://www.e-nevezes.hu/en/esemeny/show/673> . If you have problems registering your line-up please contact us via e-mail ( [tabanispartacus@gmail.com](mailto:tabanispartacus@gmail.com) ) until April 4th 2024.

Mass start: 15:00 – W18, M18  
15:10 – W16, M16  
Please arrive to the start 5 minutes before your start! Don't forget to CLEAR and CHECK your SIAC card before entering the start zone!

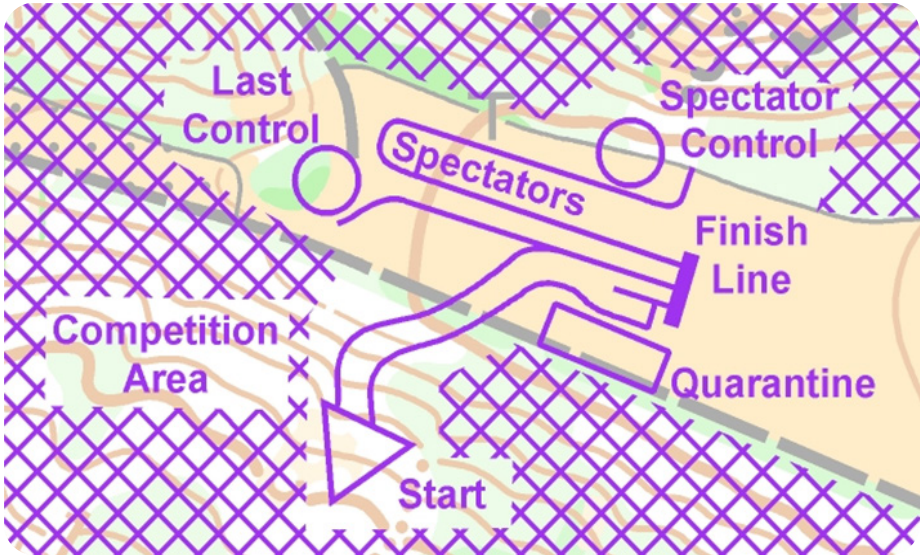
Quarantine: There will be start quarantine for every relay runner closing at 15:15 with toilets and shelter.  
Maps are to be picked up by the outgoing runner, who can only roll it out after the exchange. There will be no quarantine for the finished runners. Don't forget to CLEAR and CHECK your SIAC card before entering the exchange zone!

Spectator Control: There will be a spectator control visible from the quarantine zone and the speaker will inform everyone about incoming runners.  
After the spectator control the runners can be expected to the finish in approximately 2-4 minutes.





Area design:



Control description: Due to the nature of the competition, there are no lose control descriptions.

Course details:

Category	Length [km]	Elevation [m]	C. p.	Map size	Est. winning times / team
W16	3,1	140	13	A4	90 min
M16	4,0	170	18	A4	105 min
W18	3,9	170	16	A4	90 min
M18	4,6	190	17	A4	105 min



## Long Distance - 06.04.2024

Arena: [47.437441, 18.414254](#)

Parking: Will be next to the main road.  
Please count on walking approximately 100-1000 meters.

Map scale: 1:10 000 / 5 m

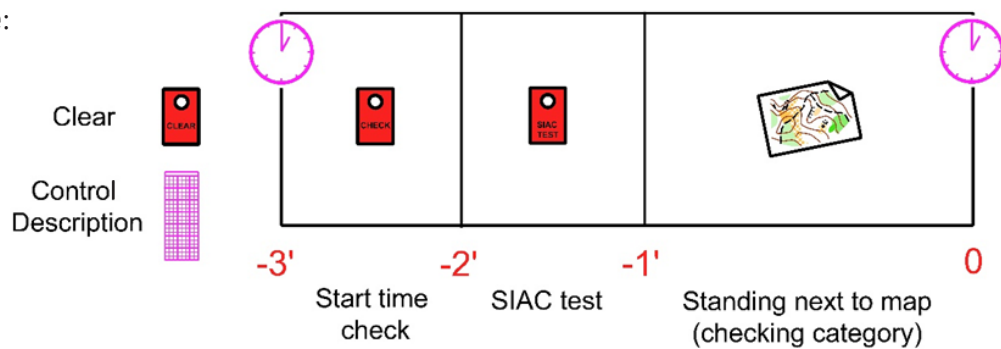
Map maker: Zoltán Dénes, János Spiegl

Survey: September 2023 – March 2024

Terrain description: Deciduous forest with many stones, steep valleys and some big climbs. Runnability is generally good. A typical route-choice terrain for this part of Hungary.  
The latest map can be found here: <https://rg.mtfisz.hu/rg2/index.php#932>

Distance to the start: 1200 m / 80 m, follow the blue-white ribbons

Start procedure:



Clothes will be transported back to the arena from the start only after the last start.

Control description: Printed on the map. There will also be loose control descriptions available at -2 minutes in the start.

Collecting maps: Maps will not be collected by organisers after the race. Please be fair, do not show the map to competitors who have not started yet.

Arena: On this day, the elite category last control will be separated from the last control of any other category (including CEYOC), accordingly, their finishing line and run-in will be different.

The last control for the CEYOC and Spring Spartacus Cup categories will be code 100 as shown on the map below.



Course details:

Category	Length [km]	Elevation [m]	C. p.	Refreshment	Map size	Est. winning times / team
W16	4,7	280	11	-	310×305	40-45 min
M16	6,8	400	14	66%	A3	45-50 min
W18	5,6	320	15	-	310×305	40-45 min
M18	7,9	375	17	31%	A3	45-50 min

Refreshment: During the Long Distance, the categories indicated in the above table will have refreshment points in their courses. There will be water available in single use cups. There will be no option to submit your personal refreshments to take to the refreshment control.

## Middle Distance - 07.04.2024

Arena: [47.437441, 18.414254](#)

Parking: Will be next to the main road.  
Please count on walking approximately 100-1000 meters.

Map scale: 1:10 000 / 5 m

Map maker: Zoltán Dénes, János Spiegl

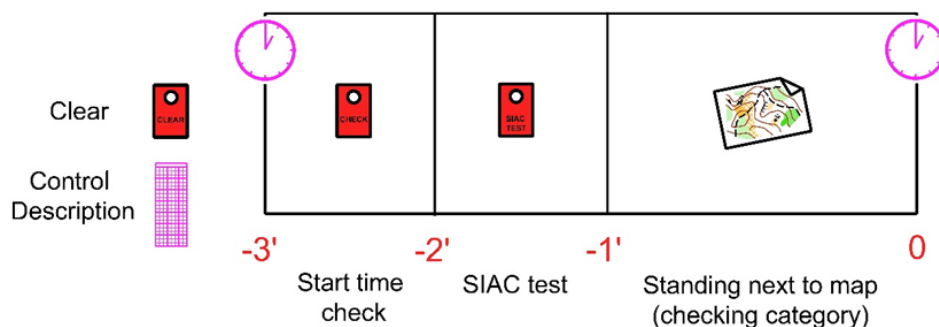
Survey: September 2023 – March 2024

Terrain description: Deciduous forest with many stones, steep valleys and some big climbs.  
Runnability is generally good.

The latest map can be found here: <https://rg.mtfisz.hu/rg2/index.php#933>

Distance to the start: 2700 m / 70 m, follow the blue-white ribbons

Start procedure:



Clothes will be transported back to the arena from the start only after the last start.

Control description: Printed on the map. There will also be loose control descriptions available at -2 minutes in the start.

Finish: On this day of the competition, there will be a remote finish for each category, at a distance of 1000 m from the arena.  
Read-out will be in the arena, please do not forget to read out your SI card!

Collecting maps: Maps will not be collected by organisers after the race. Please be fair, do not show the map to competitors who have not started yet.

Course details:

Category	Length [km]	Elevation [m]	C. p.	Map size	Est. winning times / team
W16	2,9	230	11	A4	40-45 min
M16	3,2	245	11	A4	45-50 min
W18	3,0	235	10	A4	40-45 min
M18	3,6	260	12	A4	45-50 min



**CEYOC**  
**2024**